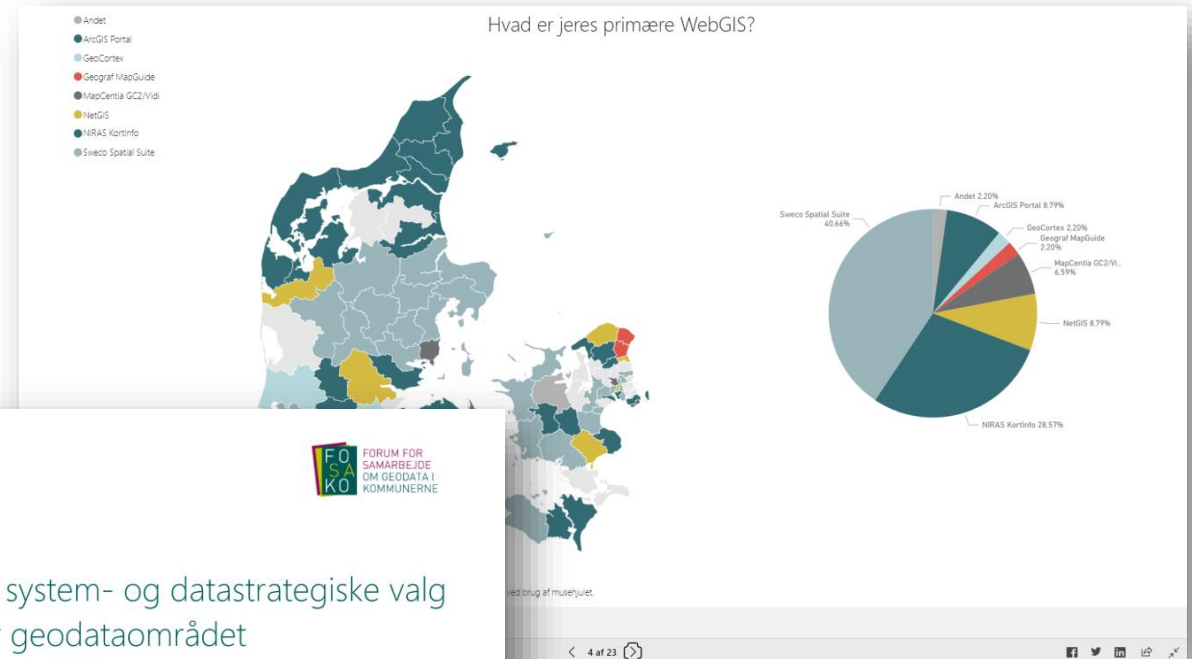
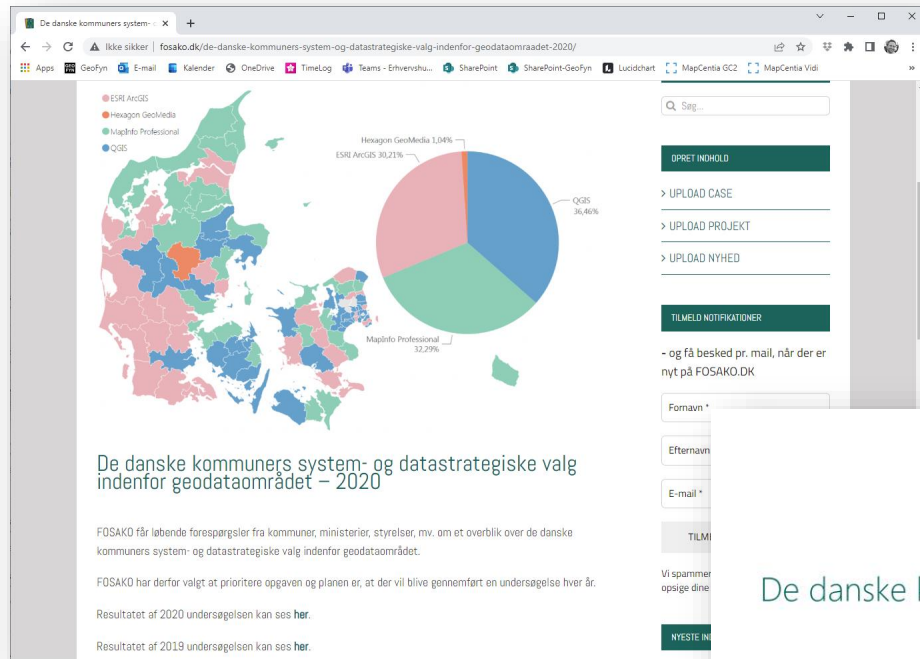


FOSAKO undersøgelsen 2022



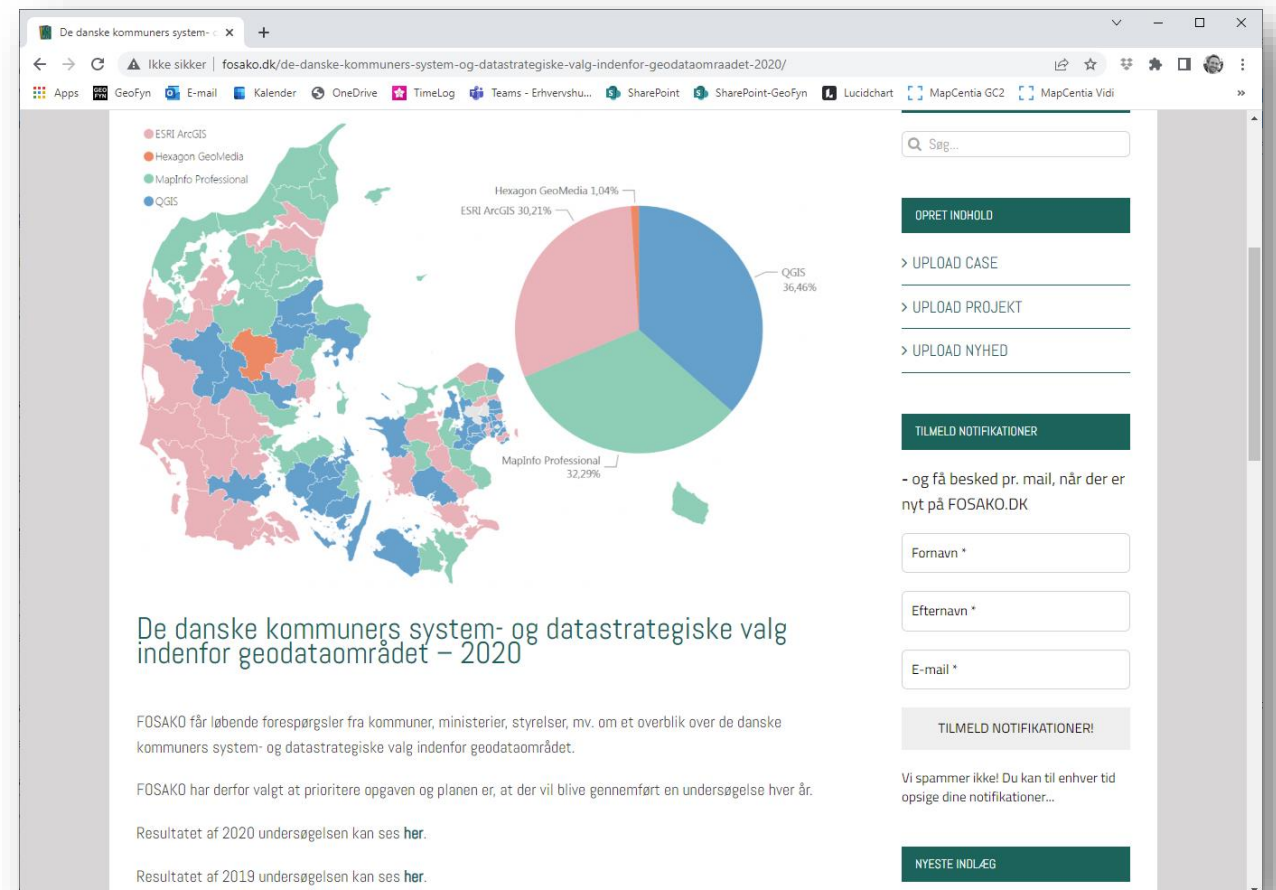
FORUM FOR SAMARBEJDE OM GEODATA I KOMMUNERNE

De danske kommuners system- og datastrategiske valg indenfor geodataområdet 2022

FOSAKO forårsmøde mandag den 7. april 2022

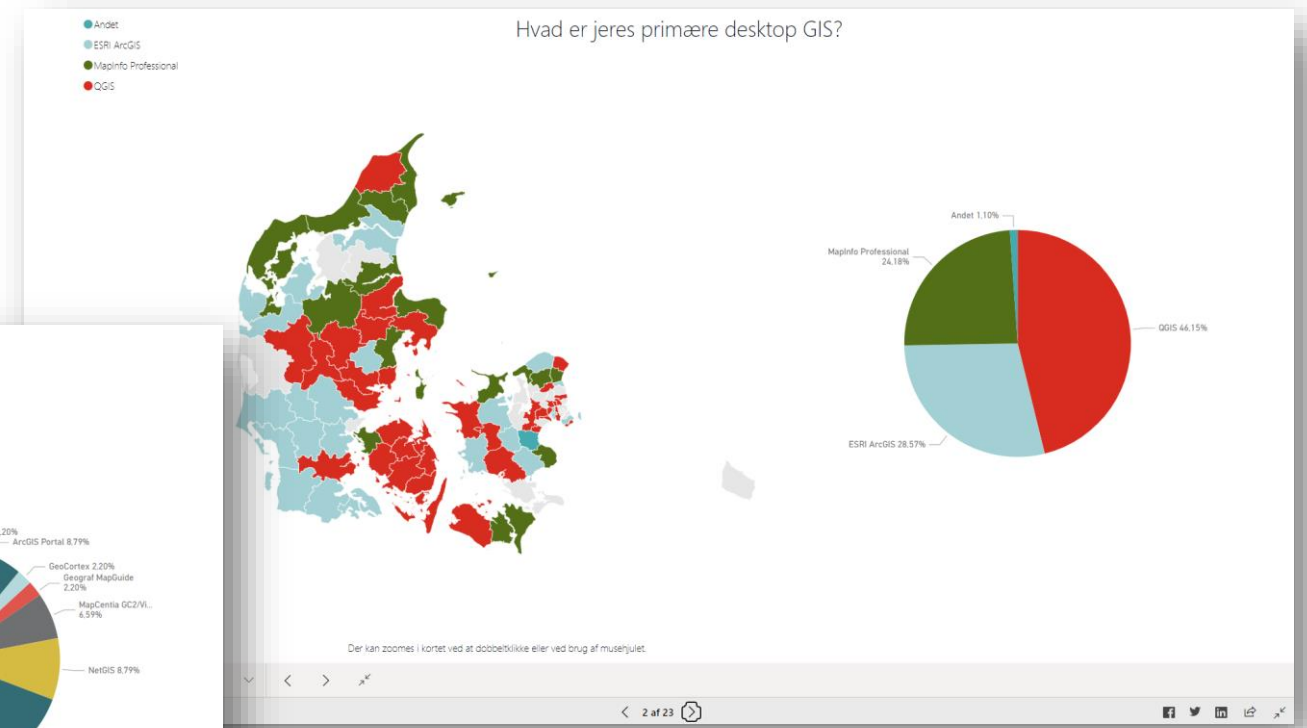
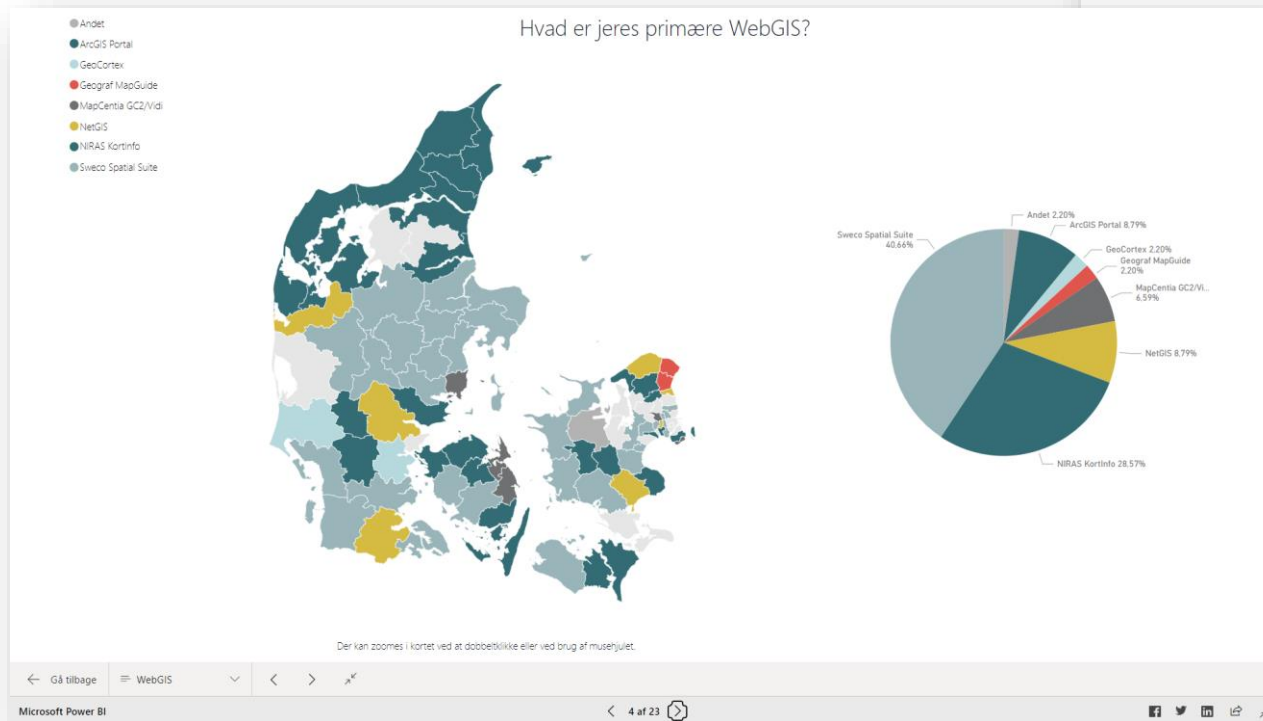
FOSAKO undersøgelsen

- Kommunernes system- og datastrategiske valg indenfor geodataområdet.
- Gennemført i 2019, 2020 og 2022.
- Tilgængelige på www.fosako.dk.
- 90 svar fordelt på 89 kommuner.



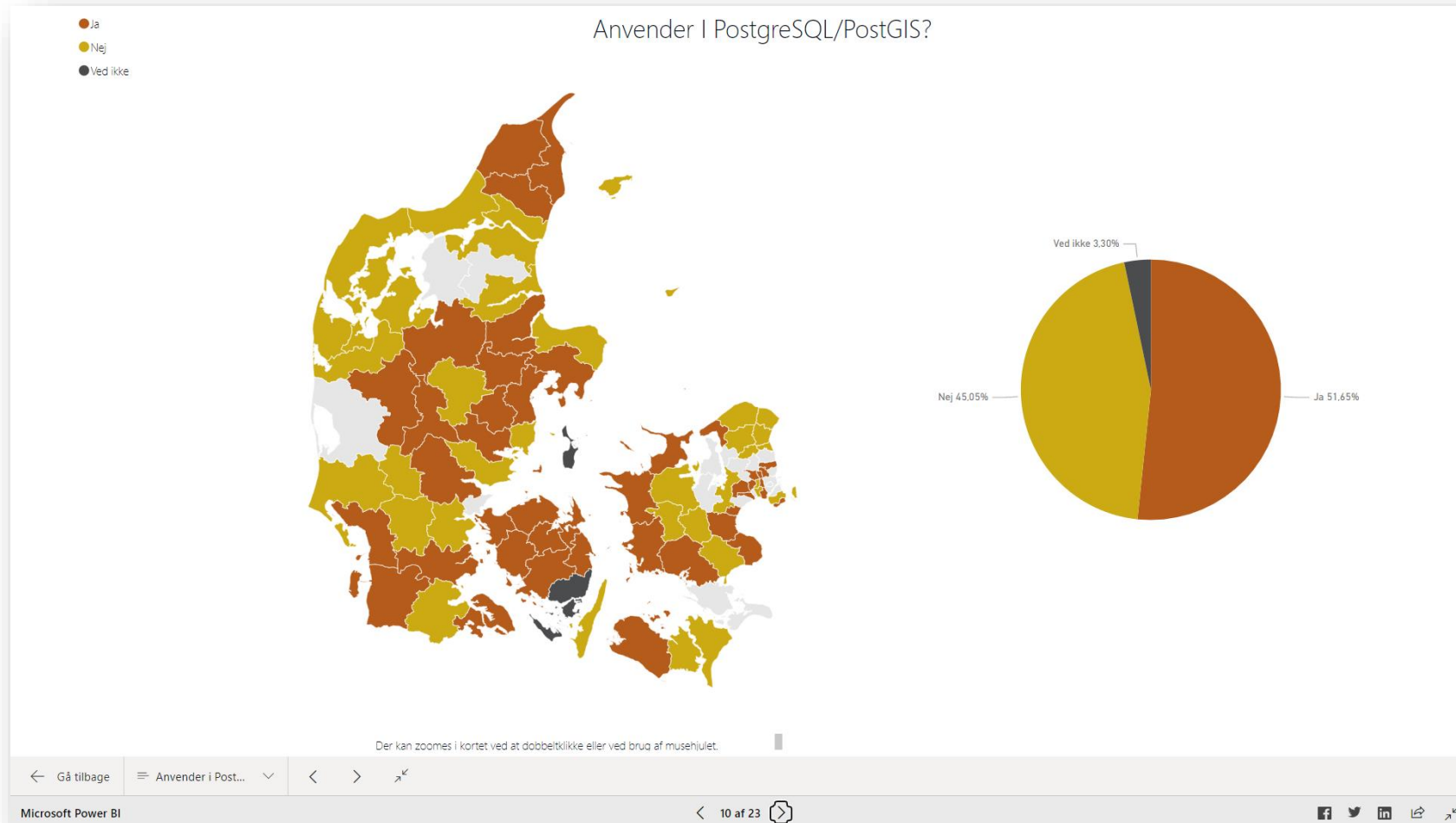
Foretrukne GIS-værktøjer

Som bør understøttes

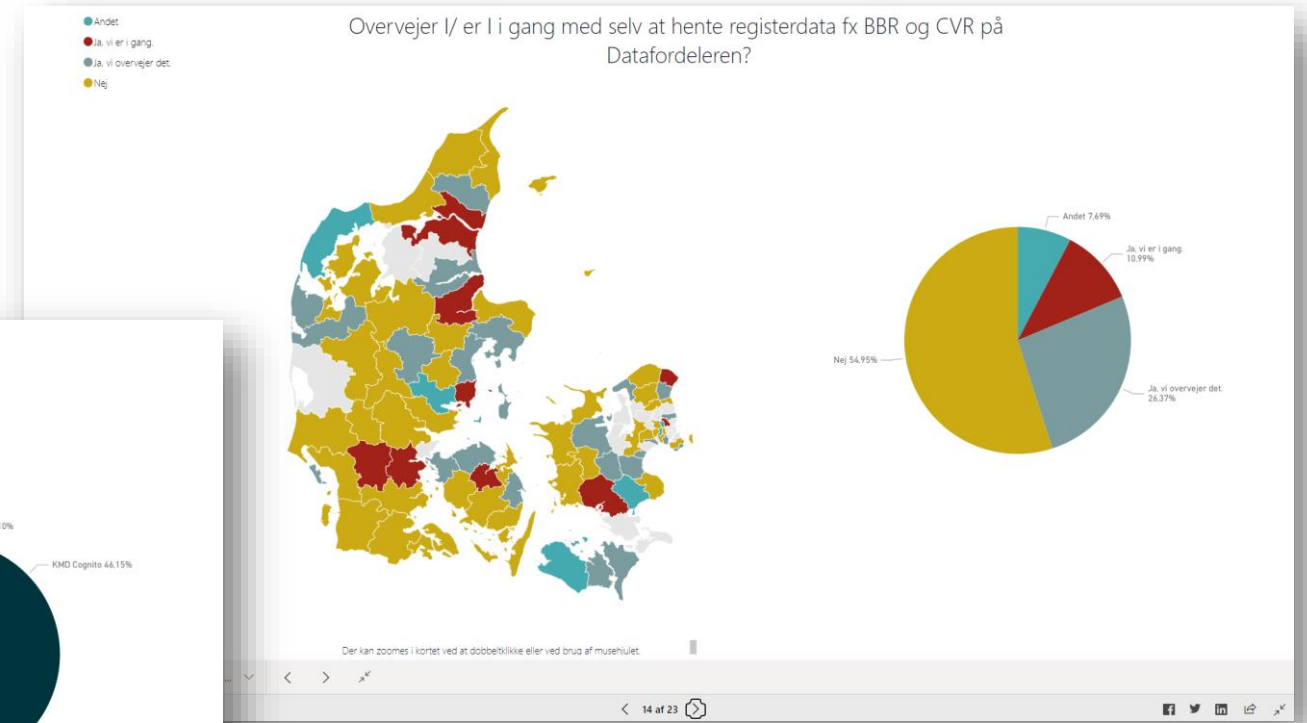
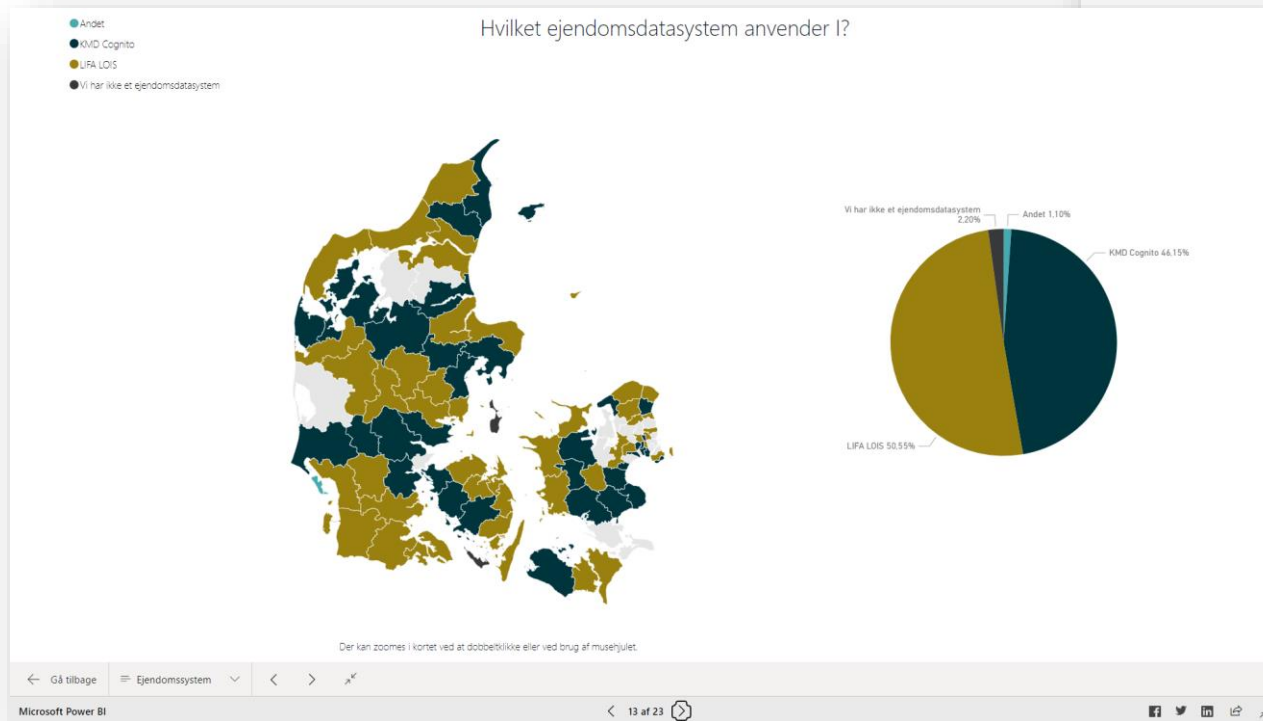


Databasesystemer til geodata

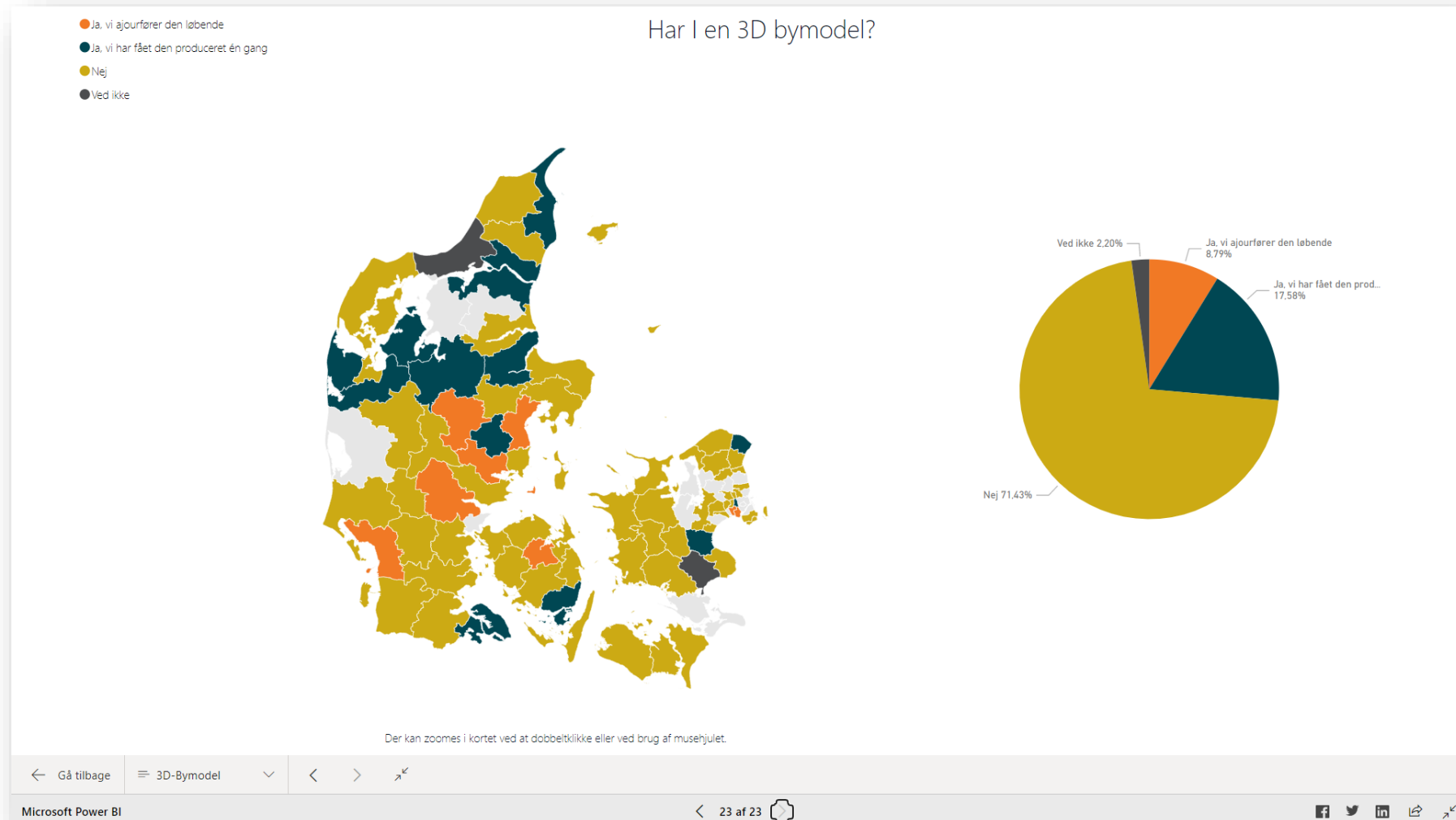
Open Source vinder frem



Ejendomsdatasystemer og Datafordeleren



Kommunerne og 3D modeller



Prøv dashboardet

<https://app.powerbi.com/view?r=eyJrljoiYTI0MDNiMzktNWE3MC00YzFiLWFKNDYtM2M2OTRkNTBkNDIklwiidCI6ImM4YjgwODY0LTEwNjYtNGJiZi1hOTk1LTFjY2JkZjUwNDU0ZSIsImMiOiI9&pageName=ReportSection1d5c00c92dbb03e05860>

